

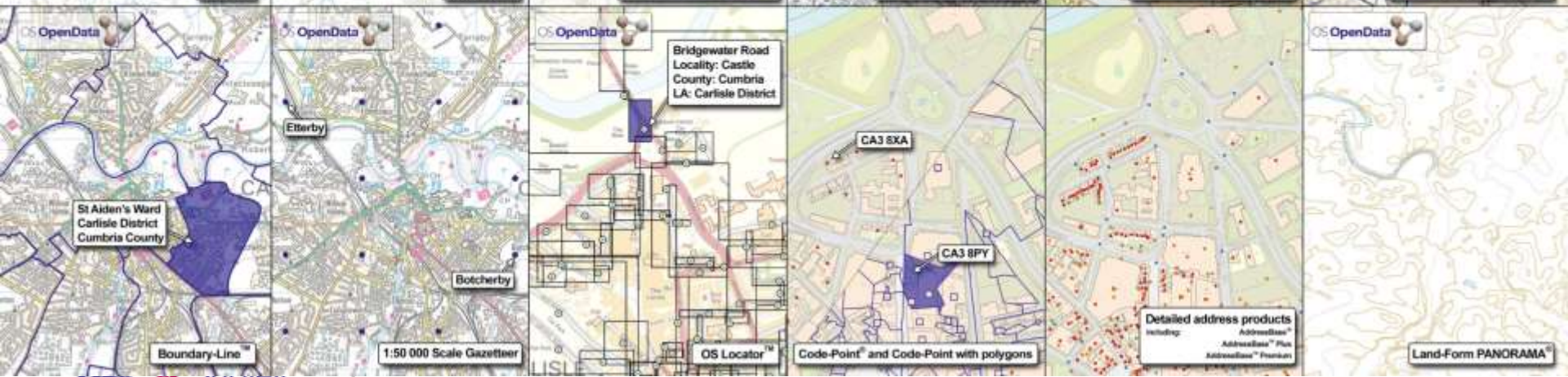
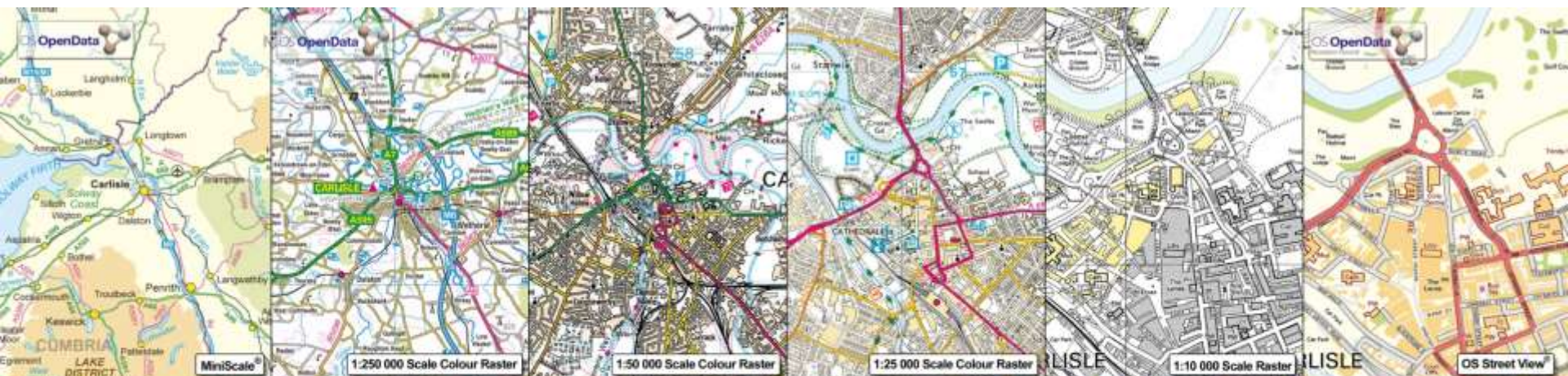


PROPERTIES FOR RENT  
- LEGSB ONLINE  
EVENT  
**THE VALUE OF THE**  
**UPRN**

Andrew Cooling  
Local Government Sector Manager  
3<sup>rd</sup> June 2015

# PUBLIC SECTOR MAPPING AGREEMENT (PSMA)

- A 10 year agreement for the public sector in England and Wales (6 years to go!)
- Approximately 3,600 members
- The PSMA provides access to core geographic datasets from Ordnance Survey
- The PSMA datasets are free at the point of use for all eligible public sector bodies
- DWP, DCLG, LGA and all Local Authorities in England and Wales are members of the PSMA.
- Providing common geographic framework for the Public Sector will enable sharing of information
- PSMA datasets can be used to underpin ‘core’ government activity
- Providing it doesn’t compete with our partners, and isn’t used for commercial gain



# PSMA PRODUCT PORTFOLIO

- OS MasterMap Topography Layer
- OS MasterMap ITN Layer
- OS VectorMap Local
- 1:25K Scale Raster
- 1:50K Scale Raster
- Code-Point
- Code-Point with Polygons
- AddressBase Products
- OS OpenData Products (available to anyone, anywhere)

# COLLABORATIVE PRODUCT DEVELOPMENT

Spatial  
Consistency  
Detail  
Market reach

Currency  
Content  
UPRN  
Statutory duty

**348 LLPGs**  
Local Land and  
Property Gazeteers



Gazetteer Hub



Address Base<sup>®</sup> Premium



Address Base<sup>®</sup> Plus

Address Base<sup>®</sup>

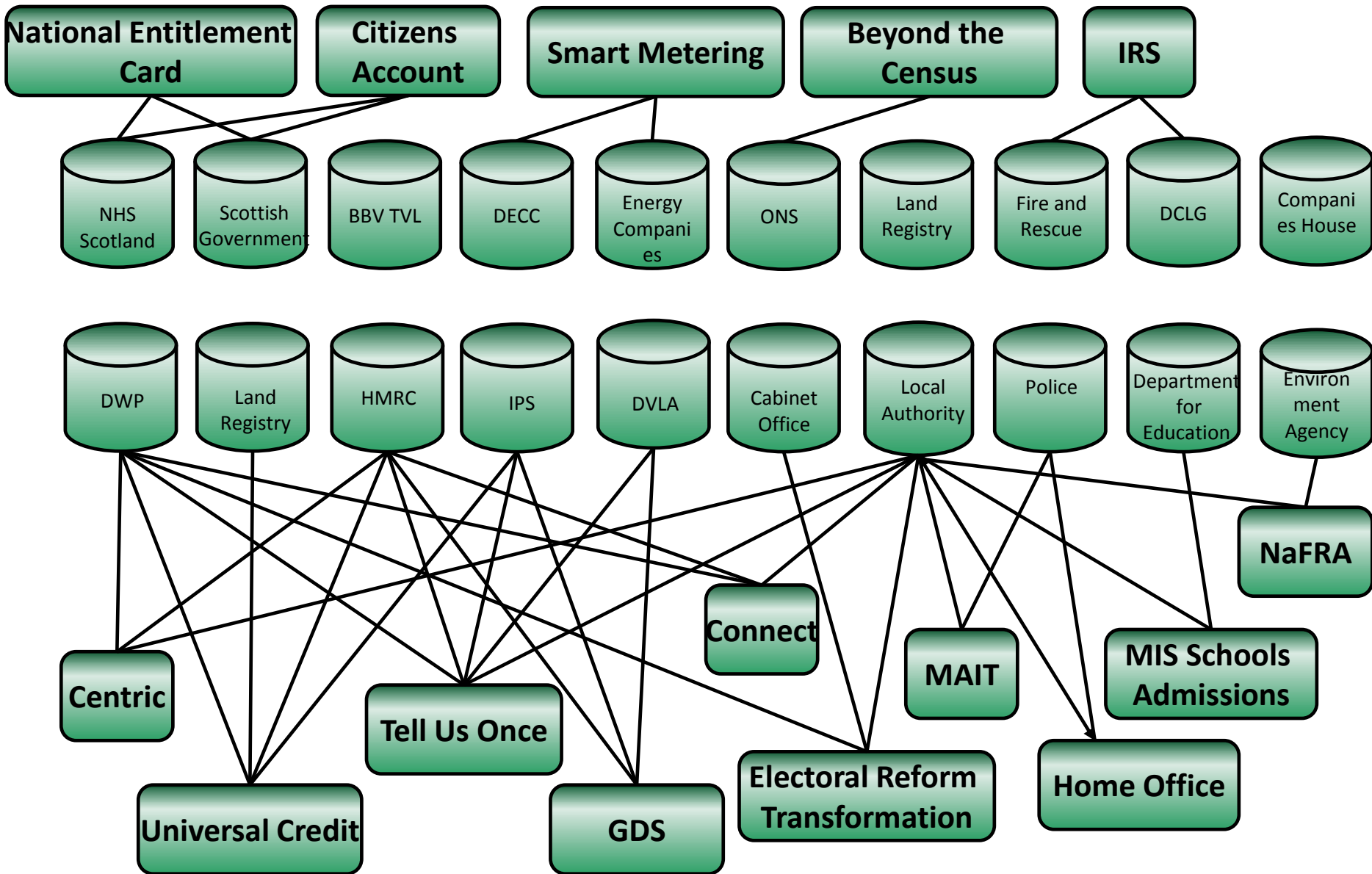
Postcode  
Mailing  
Market requirement

Benchmark  
Additional content  
CTAX 99.78%  
NDR 92.22%

GB requirement



# Linking Key projects cutting across government using the UPRN



Andrew Cooling  
Andrew.cooling@os.uk  
07764 629771

OS is Britain's mapping agency. To find out more about us, go to [os.uk](http://os.uk). If you'd like to talk to us, call +44 (0)3456 050505. For the hard of hearing, use Textphone +44 (0)2380 056146.  
Ordnance Survey © Crown copyright 2015



OFFICIAL